



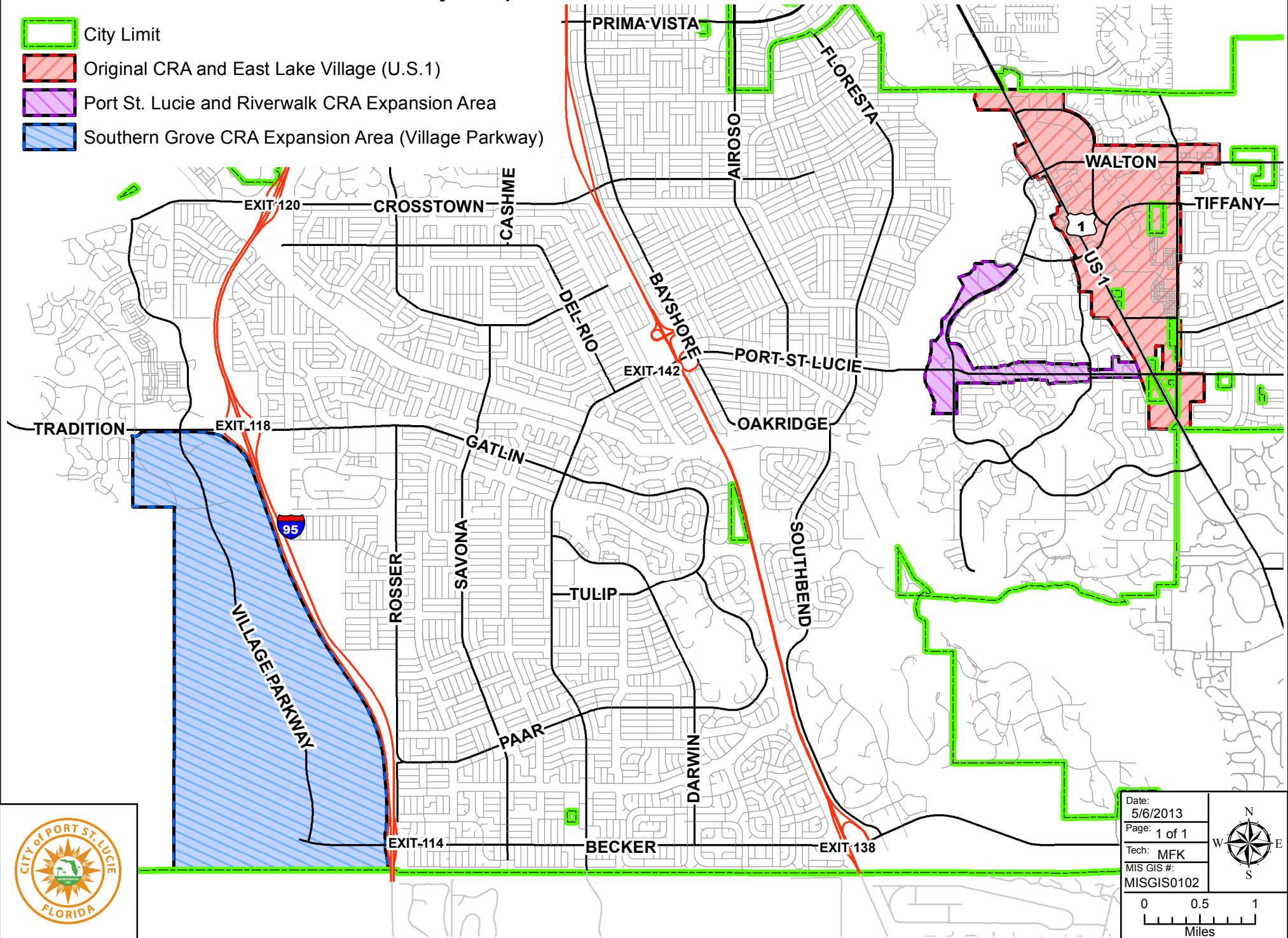


CRA Boundary Map - U.S.1, Riverwalk, & Southern Grove

-  City Limit
-  Original CRA and East Lake Village (U.S.1)
-  Port St. Lucie and Riverwalk CRA Expansion Area
-  Southern Grove CRA Expansion Area (Village Parkway)



Date:	5/6/2013
Page:	1 of 1
Tech:	MFK
MIS GIS #:	MISGIS0102

